

Allocations and Development Management Plan Appendices

Appendix 6: Major Developed Employment Sites in the Green Belt


February 2015





Local Plan


Legend

- - - Footpaths


 Sevenoaks District Boundary

 Flood Zone

 Tree Preservation Orders

 Area of Outstanding Natural Beauty

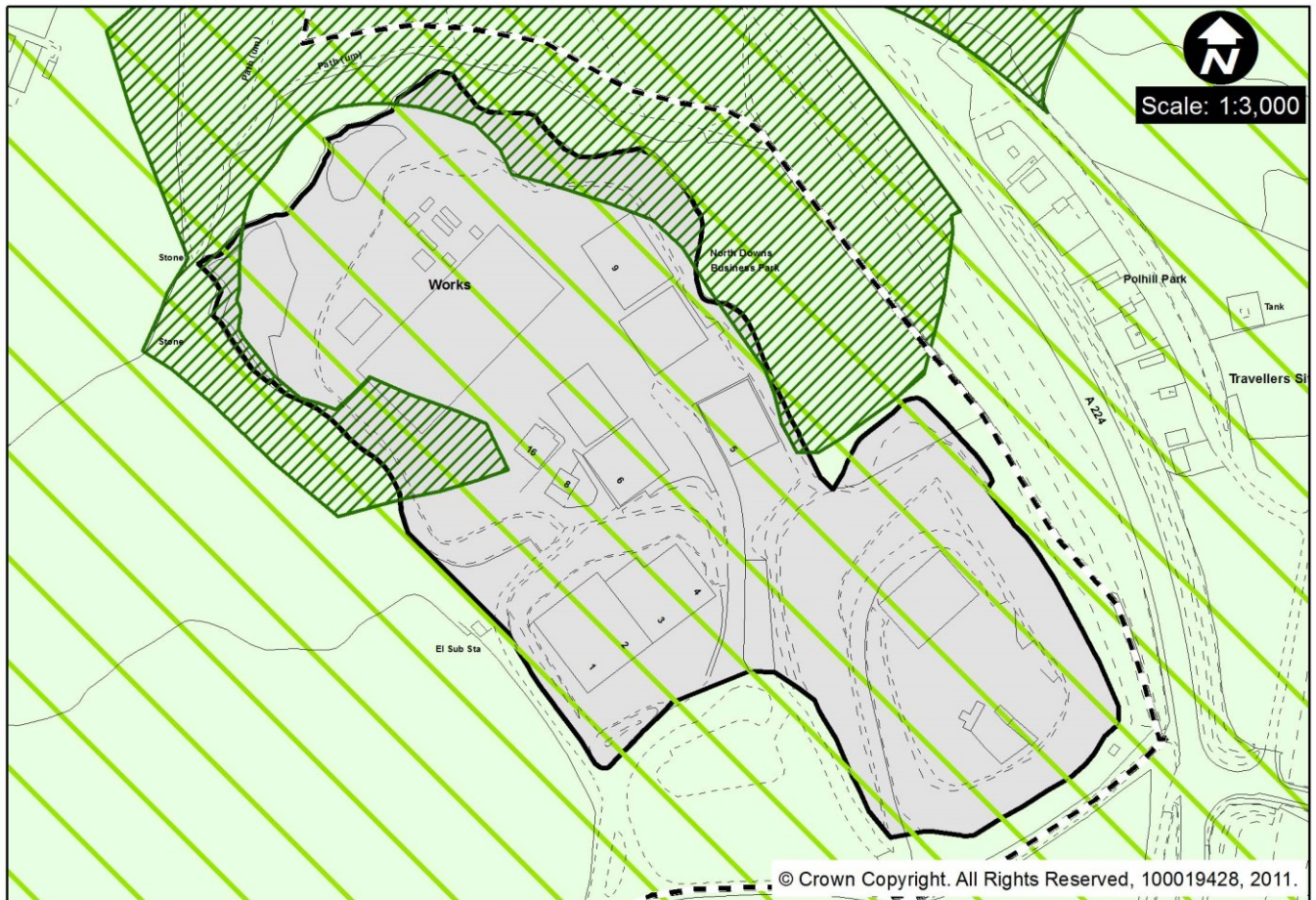
 ADMP Adopted Allocations

 Metropolitan Green Belt

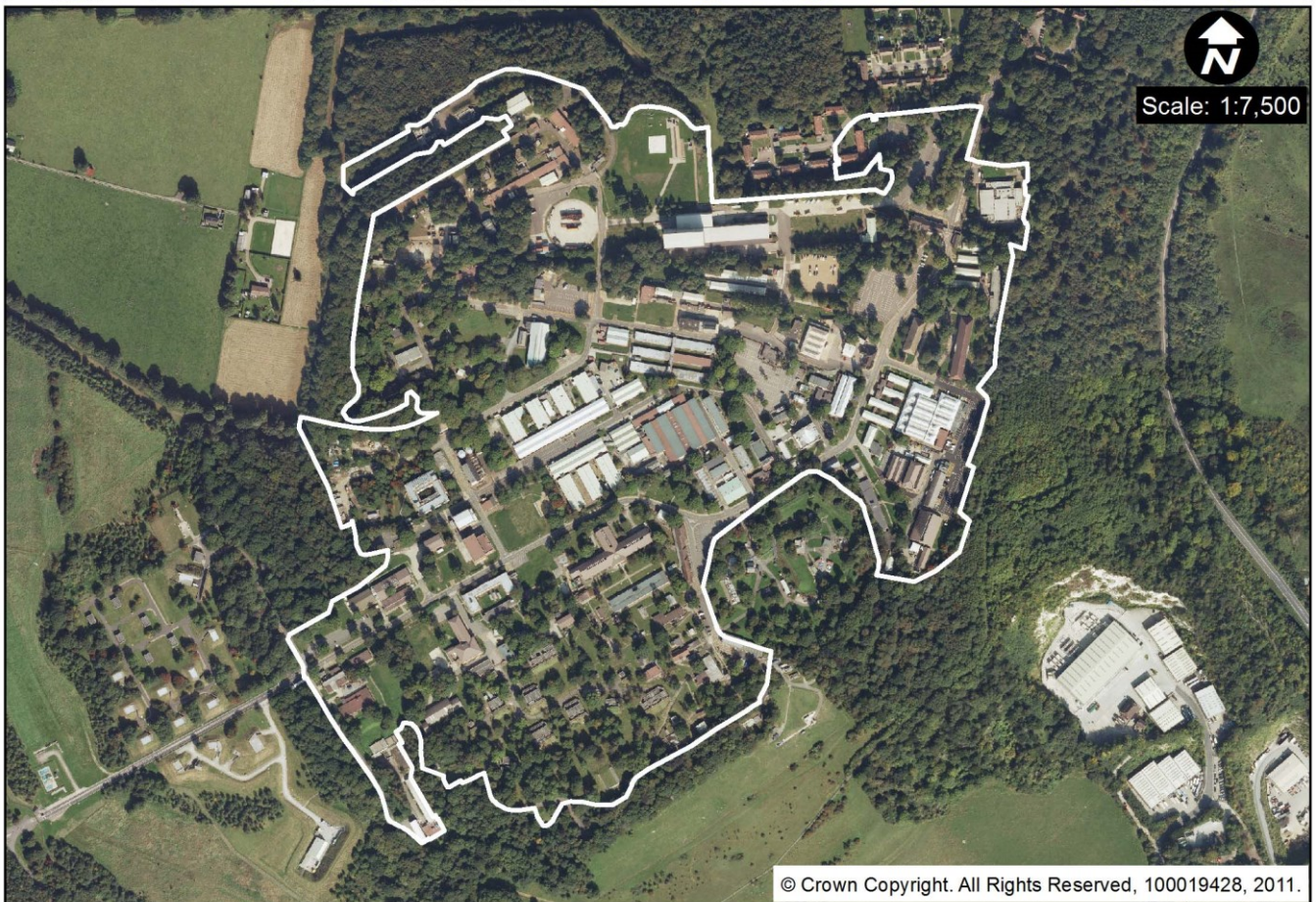
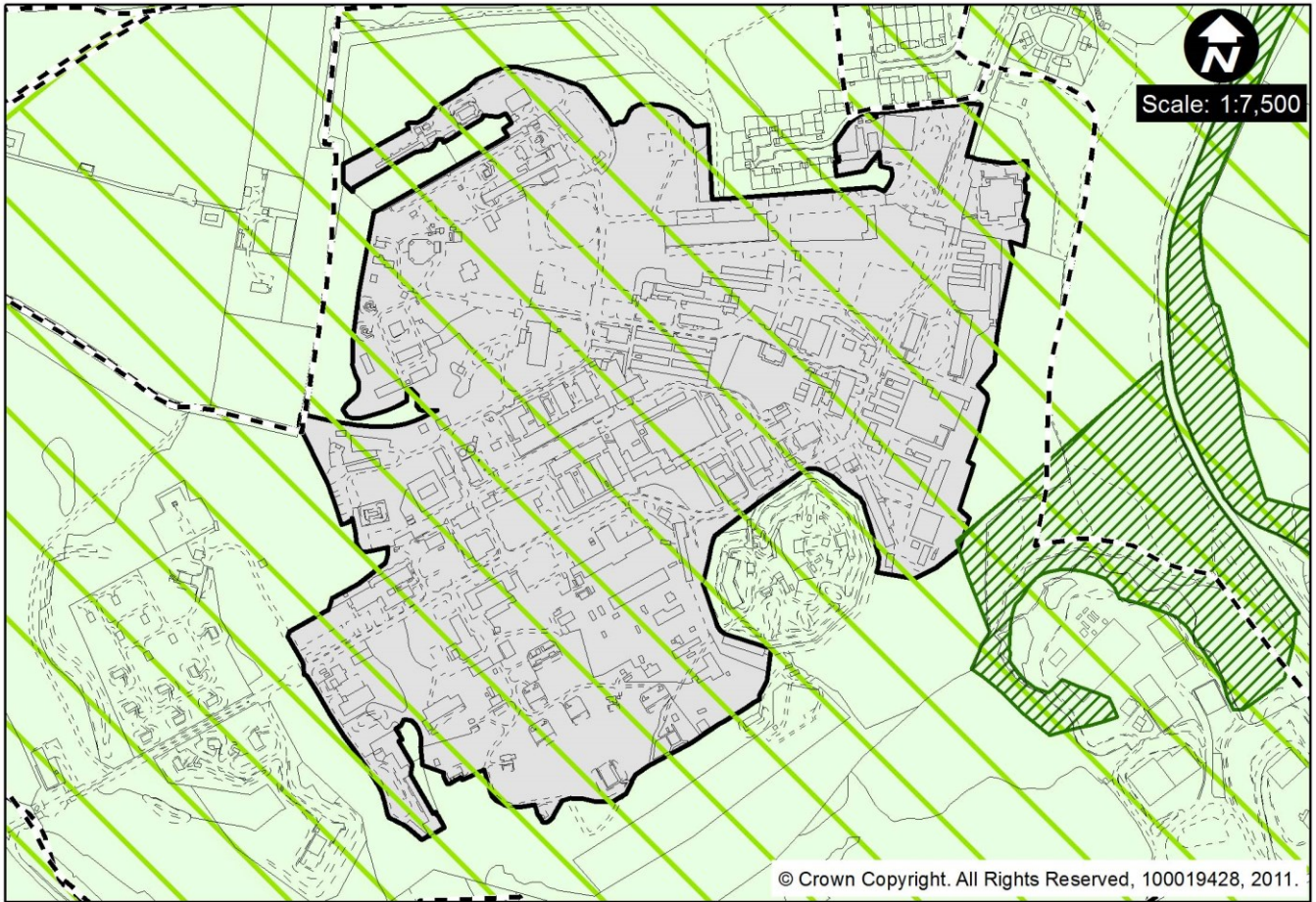
Chaucer Business Park, Kemsing (4.4ha)



North Downs Business Park, Dunton Green (6.1ha)



Fort Halstead, Halstead (40.1ha) – See Policy EMP3 (Redevelopment of Fort Halstead)



The publication is available in large print and can be explained in other languages by calling 01732 227000

For information or to purchase additional copies of this publication please contact the Planning Policy Team.

**Planning Policy
Sevenoaks District Council
Argyle Road
Sevenoaks
Kent
TN13 1GN**

**www.sevenoaks.gov.uk/localplan
planning.policy@sevenoaks.gov.uk**

**Tel: 01732 227000
Fax: 01732 451332**

**This publication is available on the Council website:
www.sevenoaks.gov.uk/localplan**

